

### Collection System

- ★ Cleanout
- ▲ Drop MH
- Sanitary MH
- - - Sanitary Service
- Sanitary Main

### Storm Sewer

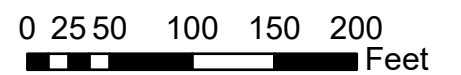

- Storm Structure
- Storm Line

### Water System

- ▲ Water Reducer
- ✚ Hydrant
- ⊗ Water Valve
- Water Line

### Base Map

- Address
- Property Parcel
- Roads
- Tiles





N-29

## Collection System

- ★ Cleanout
- ▲ Drop MH
- Sanitary MH
- Sanitary Service
- Sanitary Main

## Storm Sewer


- Storm Structure
- Storm Line

## Water System

- ▲ Water Reducer
- ✚ Hydrant
- ⊗ Water Valve
- Water Line

## Base Map

- Address
- Property Parcel
- Roads
- Tiles



0 25 50 100 150 200 Feet

Page Number: M-28



Sources: Esri, DigitalGlobe, GeoEye, Earthstar Geographics, CNES/Airbus OS, USDA, USGS, AeroGRID, IGN, and the GIS User Community



Collection System

- Cleanout
- Drop MH
- Sanitary MH
- Sanitary Service
- Sanitary Main

Storm Sewer

- Storm Structure
- Storm Line

Water System

- Water Reducer
- Hydrant
- Water Valve
- Water Line

Base Map

- Address
- Property Parcel
- Roads
- Tiles



0 25 50 100 150 200 Feet



### Collection System

- ★ Cleanout
- ▲ Drop MH
- Sanitary MH
- Sanitary Service
- Sanitary Main

### Storm Sewer

- Storm Structure
- Storm Line

### Water System

- ▲ Water Reducer
- ✚ Hydrant
- ⊗ Water Valve
- Water Line

### Base Map

- Address
- Property Parcel
- Roads
- Tiles



0 25 50 100 150 200 Feet



### Collection System

- ★ Cleanout
- ▲ Drop MH
- Sanitary MH
- Sanitary Service
- Sanitary Main

### Storm Sewer


- Storm Structure
- Storm Line

### Water System

- ▲ Water Reducer
- ✚ Hydrant
- ⊗ Water Valve
- Water Line

### Base Map

- Address
- Property Parcel
- Roads
- Tiles



0 25 50 100 150 200 Feet




- ★ Cleanout
- ▲ Drop MH
- Sanitary MH
- Sanitary Service
- Sanitary Main

- Storm Structure
- Storm Line

-  Water Reducer
-  Hydrant
-  Water Valve
-  Water Line

Address  
Property Parcel  
Roads  
Tiles



0 25 50 100 150 200 Feet

Page Number: N-13

Source: Esri, DigitalGlobe, GeoEye, Earthstar Geographics, CNES/Airbus DS, USDA, USGS, AeroGRID, IGN, and the GIS User Community



Collection System

- Cleanout
- Drop MH
- Sanitary MH
- Sanitary Service
- Sanitary Main

Storm Sewer

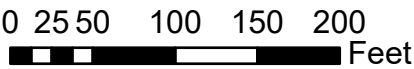
- Storm Structure
- Storm Line

Water System

- Water Reducer
- Hydrant
- Water Valve
- Water Line

Base Map

- Address
- Property Parcel
- Roads
- Tiles





## Collection System

- ★ Cleanout
- ▲ Drop MH
- Sanitary MH
- Sanitary Service
- Sanitary Main

## Storm Sewer


- Storm Structure
- Storm Line

## Water System

- ▲ Water Reducer
- ✚ Hydrant
- ⊗ Water Valve
- Water Line


## Base Map

- Address
- Property Parcel
- Roads
- Tiles



0 25 50 100 150 200 Feet

Page Number: N-15



Source: Esri, DigitalGlobe, GeoEye, Earthstar Geographics, CNES/Airbus DS, USDA, USGS, AeroGRID, IGN, and the GIS User Community



Collection System

- ★ Cleanout
- ▲ Drop MH
- Sanitary MH
- Sanitary Service
- Sanitary Main

Storm Sewer

- Storm Structure
- Storm Line

Water System

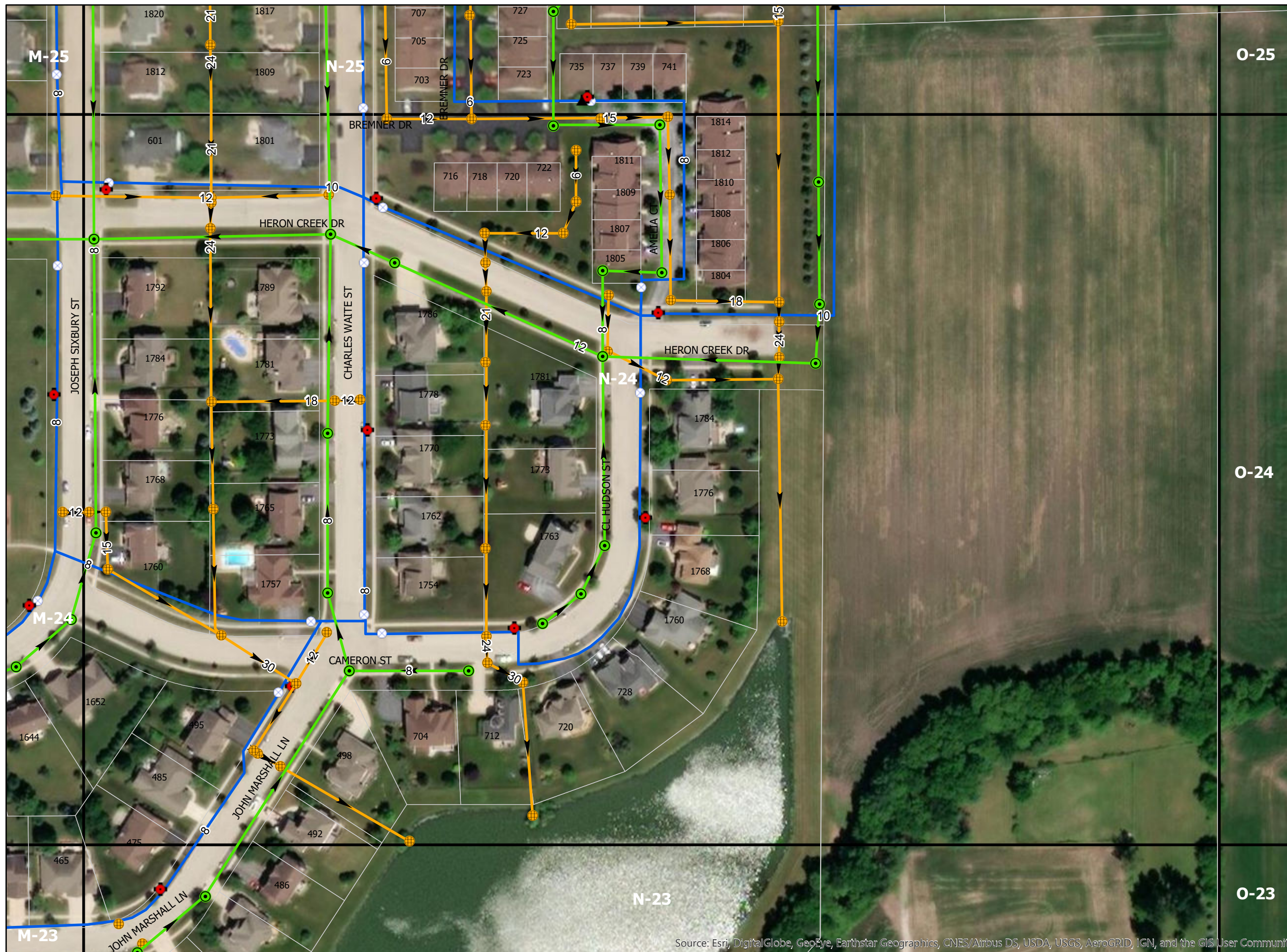
- ▲ Water Reducer
- ✚ Hydrant
- ⊗ Water Valve
- Water Line

Base Map

- Address
- Property Parcel
- Roads
- Tiles



0 25 50 100 150 200 Feet



### Collection System

- ★ Cleanout
- ▲ Drop MH
- Sanitary MH
- Sanitary Service
- Sanitary Main

### Storm Sewer


- Storm Structure
- Storm Line

### Water System

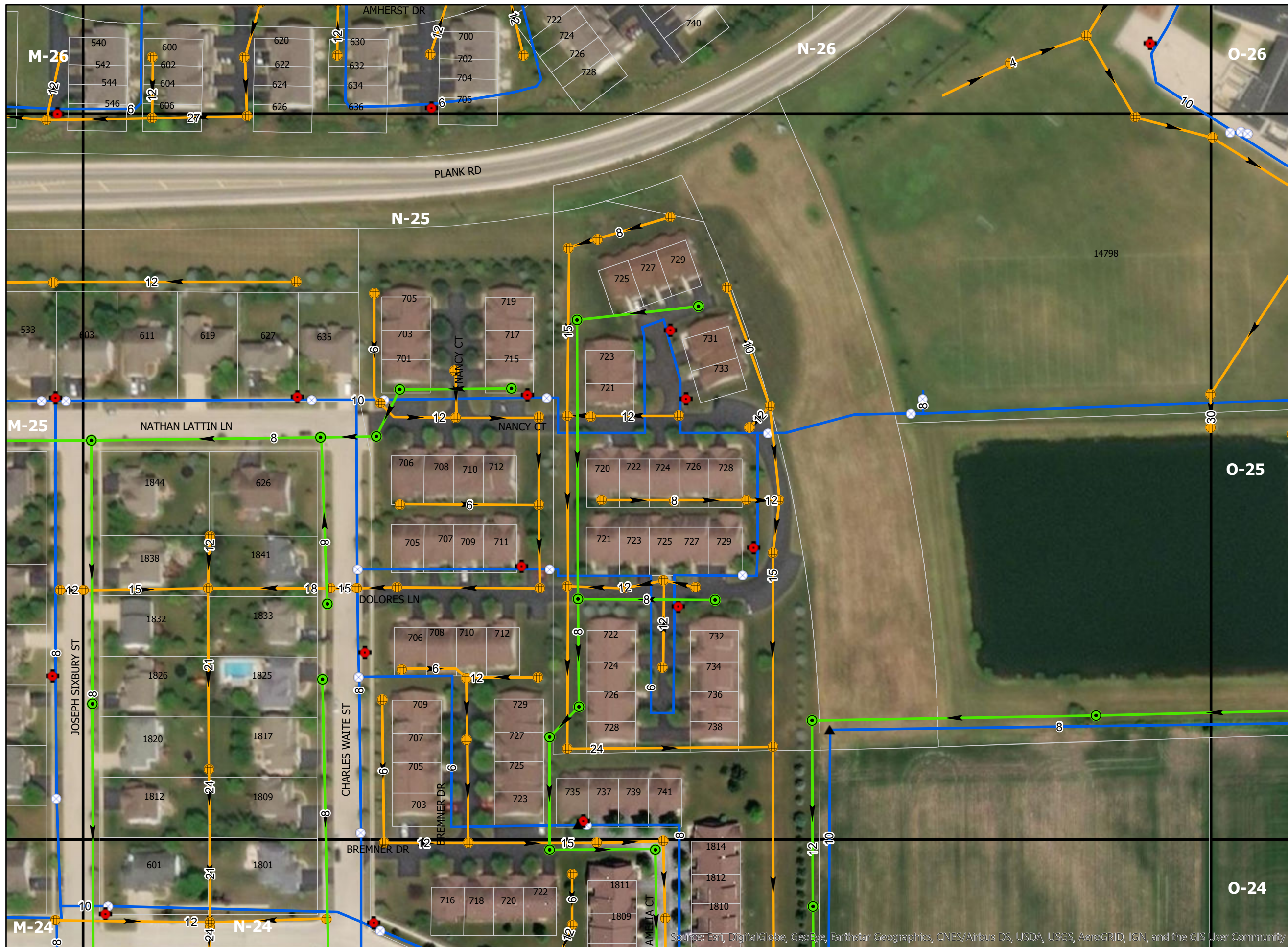
- ▲ Water Reducer
- ✚ Hydrant
- ⊗ Water Valve
- Water Line

### Base Map

- Address
- Property Parcel
- Roads
- Tiles



0 25 50 100 150 200 Feet



### Collection System

- ★ Cleanout
- ▲ Drop MH
- Sanitary MH
- - - Sanitary Service
- Sanitary Main

### Storm Sewer


- Storm Structure
- Storm Line

### Water System

- ▲ Water Reducer
- ✚ Hydrant
- ⊗ Water Valve
- Water Line

### Base Map

- Address
- Property Parcel
- Roads
- Tiles



0 25 50 100 150 200 Feet



## Collection System

- ★ Cleanout
- ▲ Drop MH
- Sanitary MH
- Sanitary Service
- Sanitary Main

## Storm Sewer


- Storm Structure
- Storm Line

## Water System

- ▲ Water Reducer
- Hydrant
- ⊗ Water Valve
- Water Line

## Base Map

- Address
- Property Parcel
- Roads
- Tiles



0 25 50 100 150 200 Feet



## Collection System

- ★ Cleanout
- ▲ Drop MH
- Sanitary MH
- Sanitary Service
- Sanitary Main

## Storm Sewer


- Storm Structure
- Storm Line

## Water System

- ▲ Water Reducer
- ✚ Hydrant
- ⊗ Water Valve
- Water Line

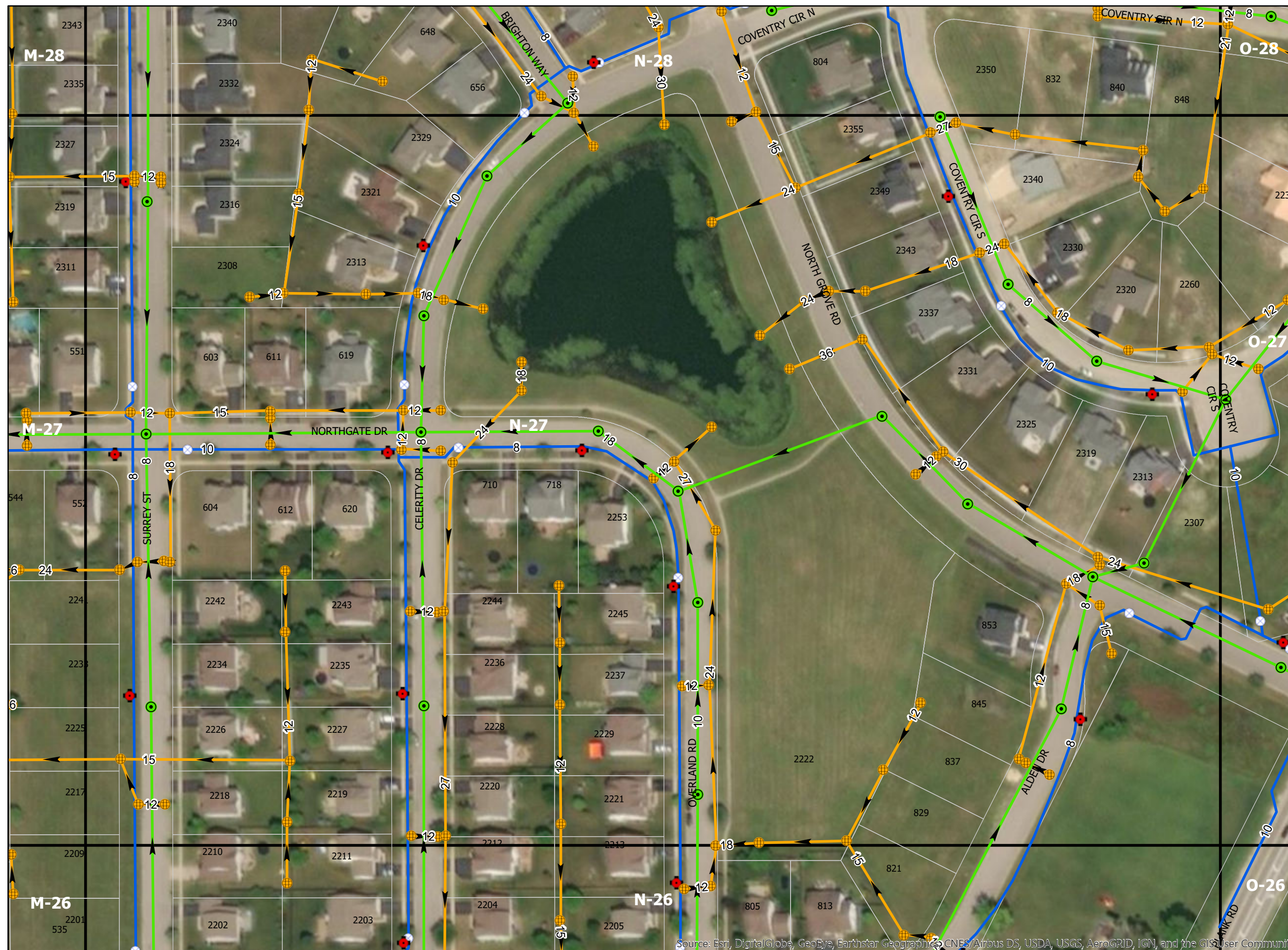
## Base Map

- Address
- Property Parcel
- Roads
- Tiles



0 25 50 100 150 200 Feet

Page Number: N-27





### Collection System

- ★ Cleanout
- ▲ Drop MH
- Sanitary MH
- Sanitary Service
- Sanitary Main

### Storm Sewer


- Storm Structure
- Storm Line

### Water System

- ▲ Water Reducer
- ✚ Hydrant
- ⊗ Water Valve
- Water Line

### Base Map

- Address
- Property Parcel
- Roads
- Tiles



0 25 50 100 150 200 Feet



### Collection System

- ★ Cleanout
- ▲ Drop MH
- Sanitary MH
- Sanitary Service
- Sanitary Main

### Storm Sewer

- Storm Structure
- Storm Line

### Water System


- ▲ Water Reducer
- ✚ Hydrant
- ⊗ Water Valve
- Water Line

### Base Map

- Address
- Property Parcel
- Roads
- Tiles



0 25 50 100 150 200 Feet



Collection System

- ★ Cleanout
- ▲ Drop MH
- Sanitary MH
- Sanitary Service
- Sanitary Main

Storm Sewer

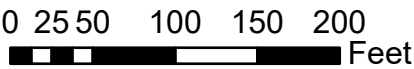
- Storm Structure
- Storm Line

Water System

- ▲ Water Reducer
- ✚ Hydrant
- ⊗ Water Valve
- Water Line

Base Map

- Address
- Property Parcel
- Roads
- Tiles





Collection System

- ★ Cleanout
- ▲ Drop MH
- Sanitary MH
- Sanitary Service
- Sanitary Main

Storm Sewer

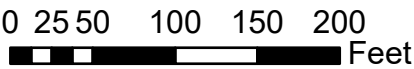
- Storm Structure
- Storm Line

Water System

- ▲ Water Reducer
- ✚ Hydrant
- ⊗ Water Valve
- Water Line

Base Map

- Address
- Property Parcel
- Roads
- Tiles





## Collection System

- ★ Cleanout
- ▲ Drop MH
- Sanitary MH
- Sanitary Service
- Sanitary Main

## Storm Sewer


- Storm Structure
- Storm Line

## Water System

- ▲ Water Reducer
- ✚ Hydrant
- ⊗ Water Valve
- Water Line

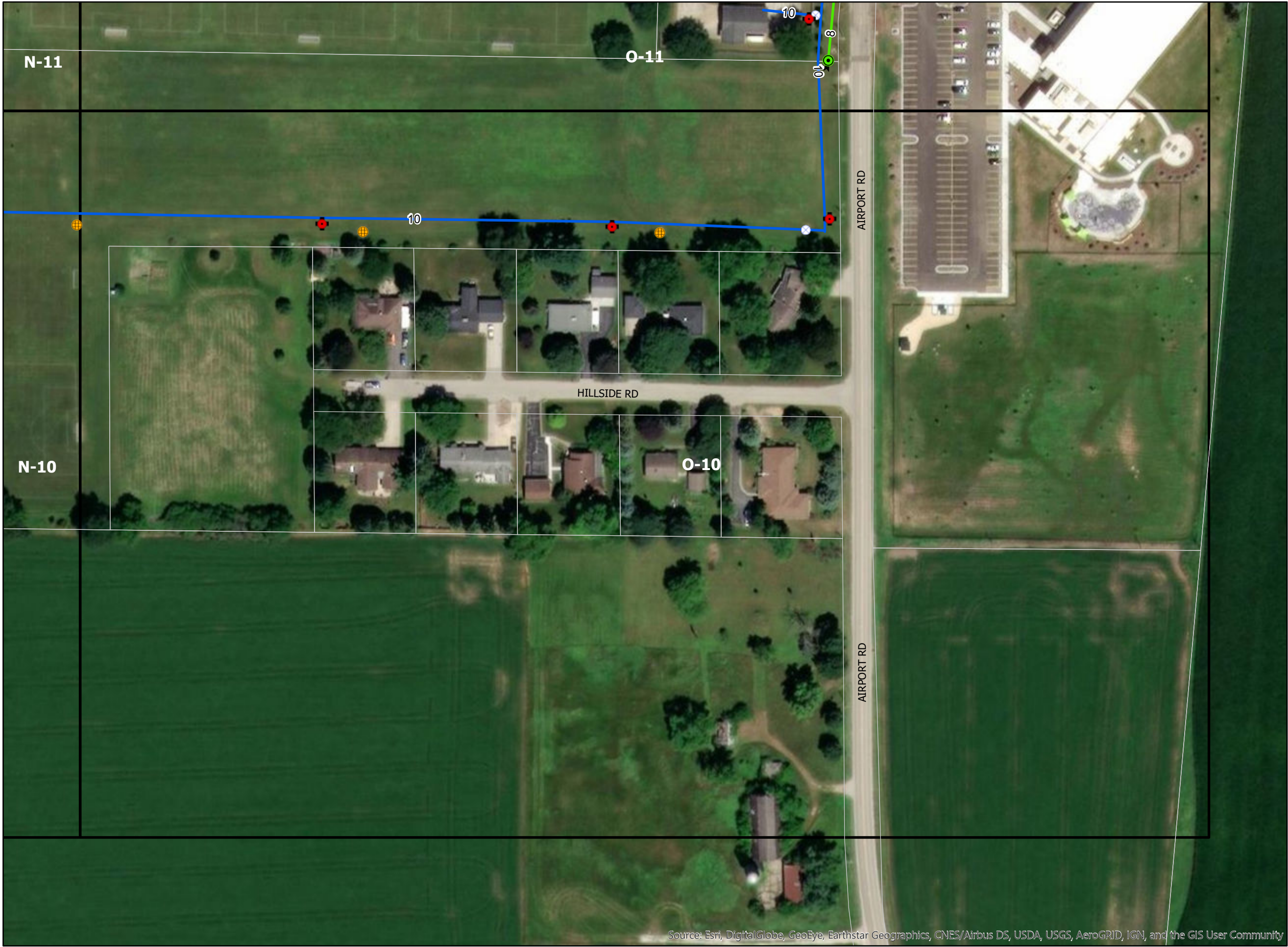
## Base Map

- Address
- Property Parcel
- Roads
- Tiles



0 25 50 100 150 200 Feet

Page Number: N-32



Collection System

- Cleanout
- Drop MH
- Sanitary MH
- Sanitary Service
- Sanitary Main

Storm Sewer

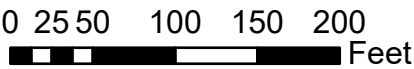
- Storm Structure
- Storm Line


Water System

- Water Reducer
- Hydrant
- Water Valve
- Water Line

Base Map

- Address
- Property Parcel
- Roads
- Tiles





### Collection System

- ★ Cleanout
- ▲ Drop MH
- Sanitary MH
- Sanitary Service
- Sanitary Main

### Storm Sewer


- Storm Structure
- Storm Line

### Water System

- ▲ Water Reducer
- ✚ Hydrant
- ⊗ Water Valve
- Water Line

### Base Map

- Address
- Property Parcel
- Roads
- Tiles



0 25 50 100 150 200 Feet



### Collection System

- ★ Cleanout
- ▲ Drop MH
- Sanitary MH
- Sanitary Service
- Sanitary Main

### Storm Sewer


- Storm Structure
- Storm Line

### Water System

- ▲ Water Reducer
- ✚ Hydrant
- ⊗ Water Valve
- Water Line

### Base Map

- Address
- Property Parcel
- Roads
- Tiles



0 25 50 100 150 200 Feet



### Collection System

- ★ Cleanout
- ▲ Drop MH
- Sanitary MH
- Sanitary Service
- Sanitary Main

### Storm Sewer


- Storm Structure
- Storm Line

### Water System

- ▲ Water Reducer
- ✚ Hydrant
- ⊗ Water Valve
- Water Line

### Base Map

- Address
- Property Parcel
- Roads
- Tiles



0 25 50 100 150 200 Feet



## Collection System

- ★ Cleanout
- ▲ Drop MH
- Sanitary MH
- Sanitary Service
- Sanitary Main

## Storm Sewer


- Storm Structure
- Storm Line

## Water System

- ▲ Water Reducer
- ✚ Hydrant
- ⊗ Water Valve
- Water Line

## Base Map

- Address
- Property Parcel
- Roads
- Tiles



0 25 50 100 150 200 Feet



## Collection System

- ★ Cleanout
- ▲ Drop MH
- Sanitary MH
- Sanitary Service
- Sanitary Main

## Storm Sewer


- Storm Structure
- Storm Line

## Water System

- ▲ Water Reducer
- ✚ Hydrant
- ⊗ Water Valve
- Water Line

## Base Map

- Address
- Property Parcel
- Roads
- Tiles



0 25 50 100 150 200 Feet

Page Number: O-15



Source: Esri, DigitalGlobe, GeoEye, Earthstar Geographics, CNES/Airbus DS, USDA, USGS, AeroGRID, IGN, and the GIS User Community



Collection System

- Cleanout
- Drop MH
- Sanitary MH
- Sanitary Service
- Sanitary Main

Storm Sewer

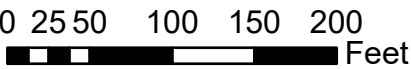
- Storm Structure
- Storm Line

Water System

- Water Reducer
- Hydrant
- Water Valve
- Water Line

Base Map

- Address
- Property Parcel
- Roads
- Tiles





Collection System

- Cleanout
- Drop MH
- Sanitary MH
- Sanitary Service
- Sanitary Main

Storm Sewer

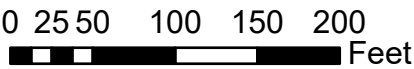

- Storm Structure
- Storm Line

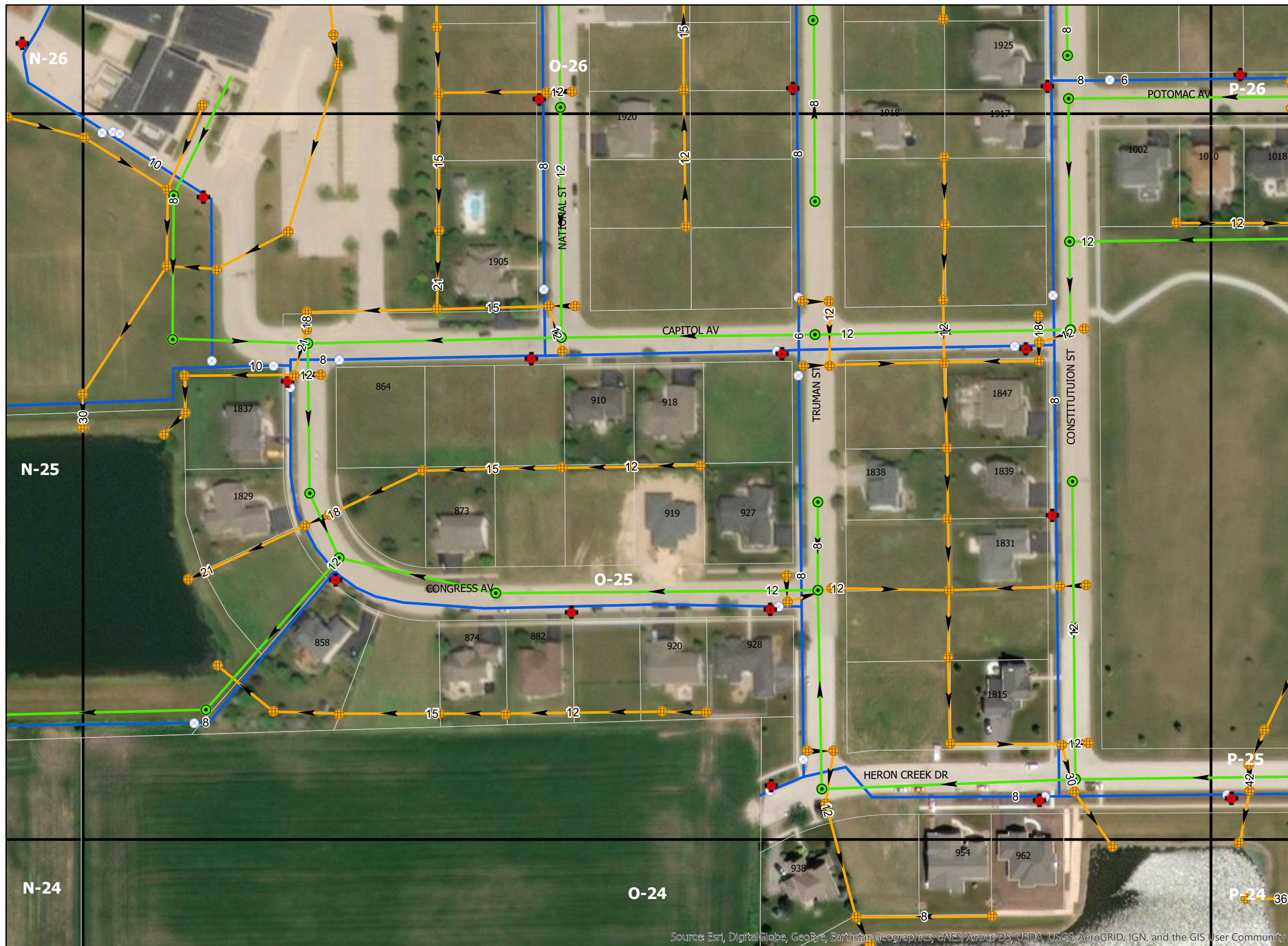
Water System

- Water Reducer
- Hydrant
- Water Valve
- Water Line

Base Map

- Address
- Property Parcel
- Roads
- Tiles





## Collection System

- ★ Cleanout
- ▲ Drop MH
- Sanitary MH
- Sanitary Service
- Sanitary Main

## Storm Sewer


- Storm Structure
- Storm Line

## Water System

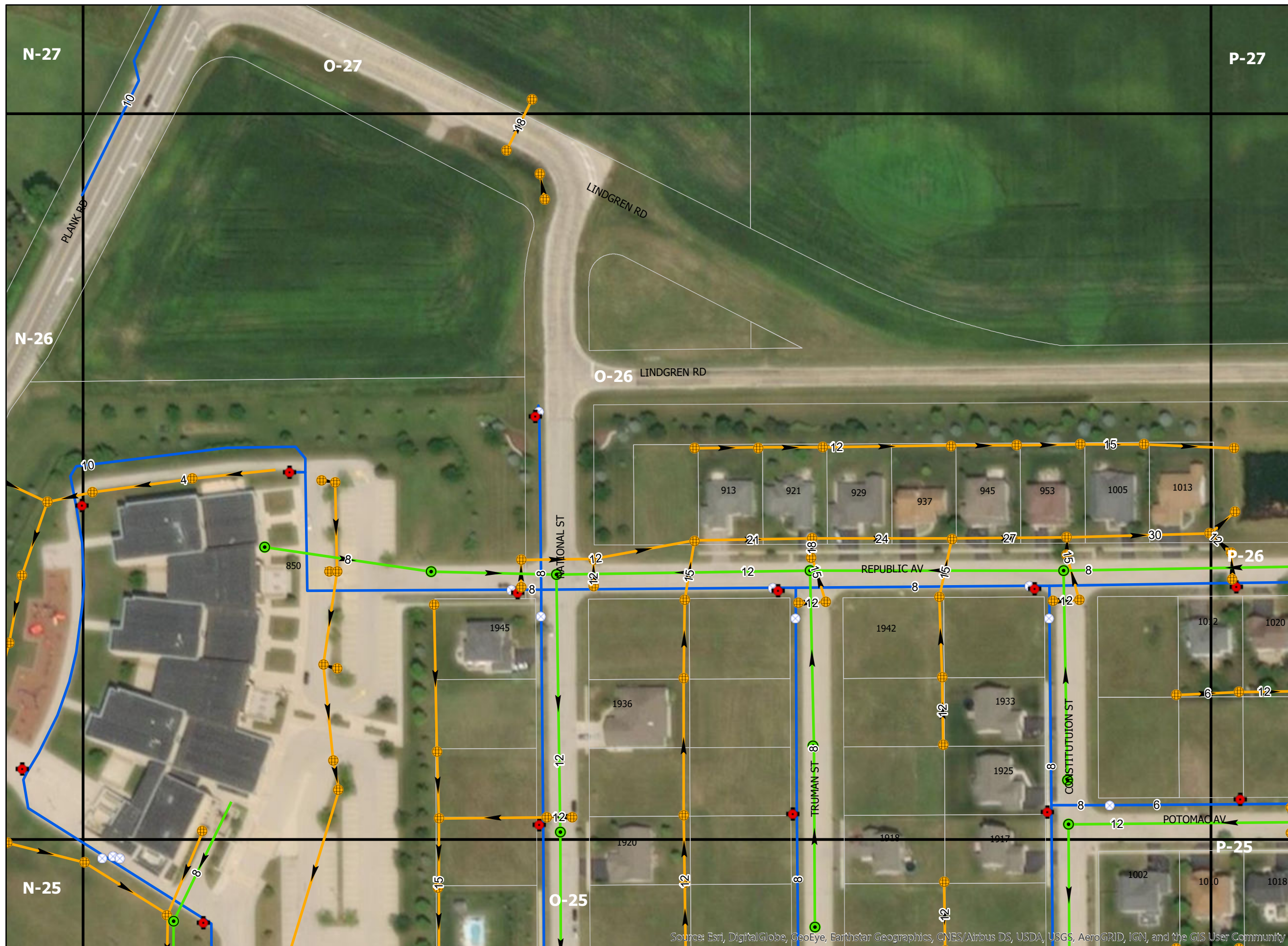
- ▲ Water Reducer
- ✚ Hydrant
- ⊗ Water Valve
- Water Line

## Base Map

- Address
- Property Parcel
- Roads
- Tiles



0 25 50 100 150 200 Feet



### Collection System

- ★ Cleanout
- ▲ Drop MH
- Sanitary MH
- Sanitary Service
- Sanitary Main

### Storm Sewer


- Storm Structure
- Storm Line

### Water System

- ▲ Water Reducer
- ✚ Hydrant
- ⊗ Water Valve
- Water Line

### Base Map

- Address
- Property Parcel
- Roads
- Tiles



0 25 50 100 150 200 Feet



Collection System

- Cleanout
- Drop MH
- Sanitary MH
- Sanitary Service
- Sanitary Main

Storm Sewer

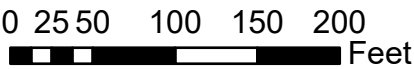
- Storm Structure
- Storm Line

Water System

- Water Reducer
- Hydrant
- Water Valve
- Water Line

Base Map

- Address
- Property Parcel
- Roads
- Tiles



Source: Esri, DigitalGlobe, GeoEye, Earthstar Geographics, CNES/Airbus DS, USDA, USGS, AeroGRID, IGN, and the GIS User Community



Collection System

- Cleanout
- Drop MH
- Sanitary MH
- Sanitary Service
- Sanitary Main

Storm Sewer

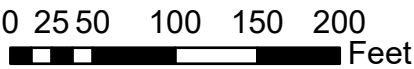
- Storm Structure
- Storm Line

Water System

- Water Reducer
- Hydrant
- Water Valve
- Water Line

Base Map

- Address
- Property Parcel
- Roads
- Tiles





Collection System

- ★ Cleanout
- ▲ Drop MH
- Sanitary MH
- Sanitary Service
- Sanitary Main

Storm Sewer

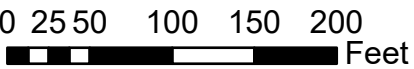

- Storm Structure
- Storm Line

Water System

- ▲ Water Reducer
- ✚ Hydrant
- ⊗ Water Valve
- Water Line

Base Map

- Address
- Property Parcel
- Roads
- Tiles





Collection System

- ★ Cleanout
- ▲ Drop MH
- Sanitary MH
- Sanitary Service
- Sanitary Main

Storm Sewer

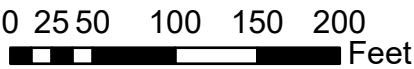
- Storm Structure
- Storm Line


Water System

- ▲ Water Reducer
- ✚ Hydrant
- ⊗ Water Valve
- Water Line

Base Map

- Address
- Property Parcel
- Roads
- Tiles





Collection System

- Cleanout
- Drop MH
- Sanitary MH
- Sanitary Service
- Sanitary Main

Storm Sewer

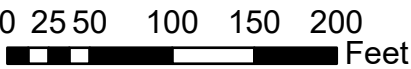

- Storm Structure
- Storm Line

Water System

- Water Reducer
- Hydrant
- Water Valve
- Water Line

Base Map

- Address
- Property Parcel
- Roads
- Tiles





Collection System

- ★ Cleanout
- ▲ Drop MH
- Sanitary MH
- Sanitary Service
- Sanitary Main

Storm Sewer

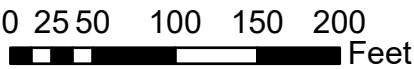
- Storm Structure
- Storm Line

Water System

- ▲ Water Reducer
- ✚ Hydrant
- ⊗ Water Valve
- Water Line

Base Map

- Address
- Property Parcel
- Roads
- Tiles





Collection System

- ★ Cleanout
- ▲ Drop MH
- Sanitary MH
- Sanitary Service
- Sanitary Main

Storm Sewer

- Storm Structure
- Storm Line

Water System

- ▲ Water Reducer
- ✚ Hydrant
- ⊗ Water Valve
- Water Line

Base Map

- Address
- Property Parcel
- Roads
- Tiles



0 25 50 100 150 200 Feet



### Collection System

- ★ Cleanout
- ▲ Drop MH
- Sanitary MH
- Sanitary Service
- Sanitary Main

### Storm Sewer

- Storm Structure
- Storm Line

### Water System

- ▲ Water Reducer
- ✚ Hydrant
- ⊗ Water Valve
- Water Line

### Base Map

- Address
- Property Parcel
- Roads
- Tiles



0 25 50 100 150 200 Feet




- ★ Cleanout
- ▲ Drop MH
- Sanitary MH
- Sanitary Service
- Sanitary Main

-  Storm Structure
-  Storm Line

-  Water Reducer
-  Hydrant
-  Water Valve
-  Water Line

Address  
Property Parcel  
Roads  
Tiles



0 25 50 100 150 200 Feet

Page Number: P-15

Source: Esri, DigitalGlobe, GeoEye, Earthstar Geographics, CNES/Airbus DS, USDA, USGS, AeroGRID, IGN, and the GIS User Community



Collection System

- Cleanout
- Drop MH
- Sanitary MH
- Sanitary Service
- Sanitary Main

Storm Sewer

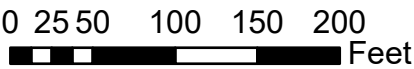
- Storm Structure
- Storm Line

Water System

- Water Reducer
- Hydrant
- Water Valve
- Water Line

Base Map

- Address
- Property Parcel
- Roads
- Tiles





Collection System

- Cleanout
- Drop MH
- Sanitary MH
- Sanitary Service
- Sanitary Main

Storm Sewer

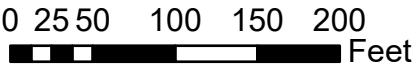

- Storm Structure
- Storm Line

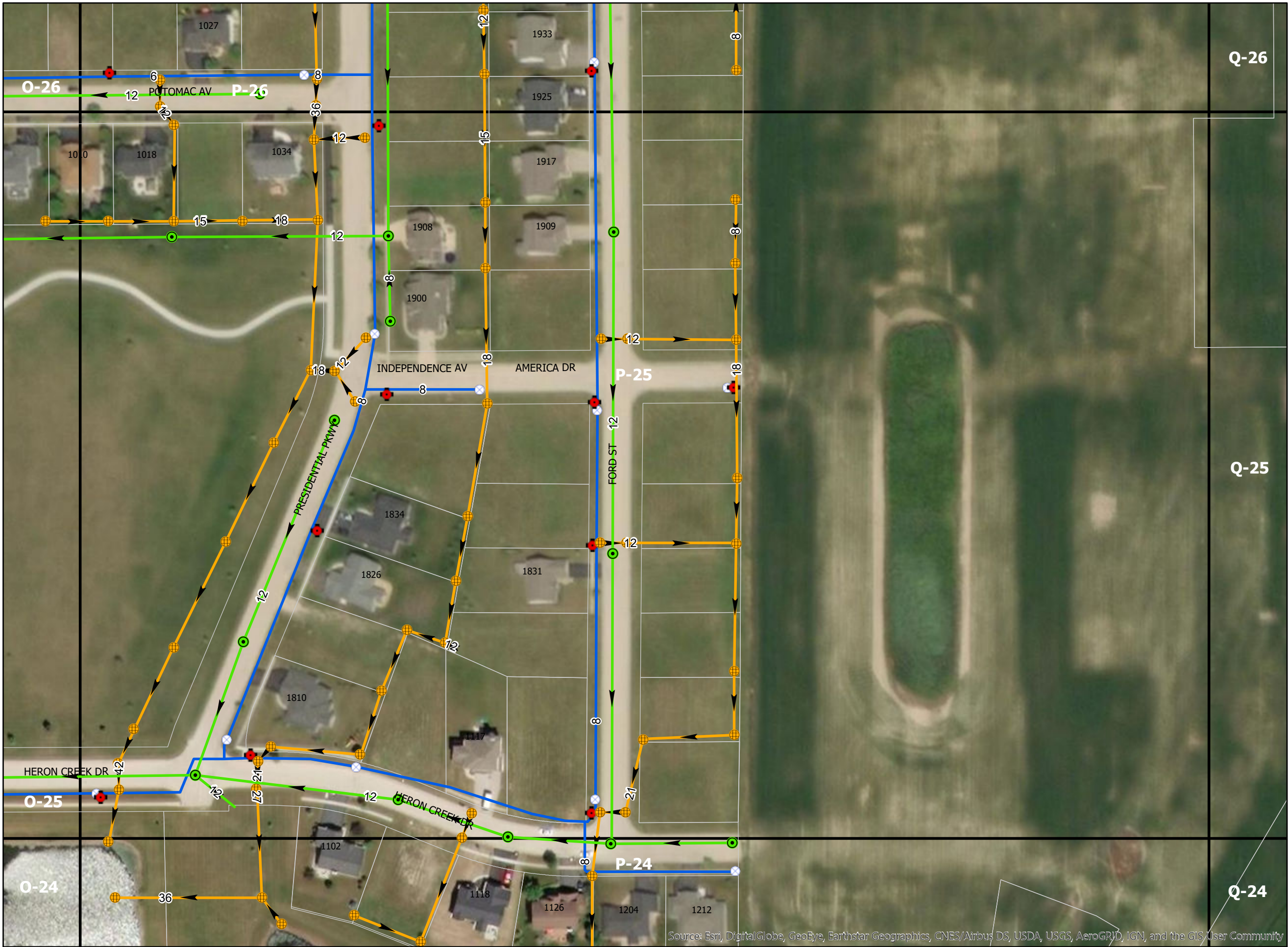
Water System

- Water Reducer
- Hydrant
- Water Valve
- Water Line

Base Map

- Address
- Property Parcel
- Roads
- Tiles





Collection System

- ★ Cleanout
- ▲ Drop MH
- Sanitary MH
- Sanitary Service
- Sanitary Main

Storm Sewer

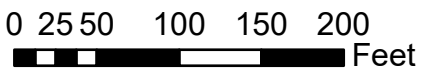

- Storm Structure
- Storm Line

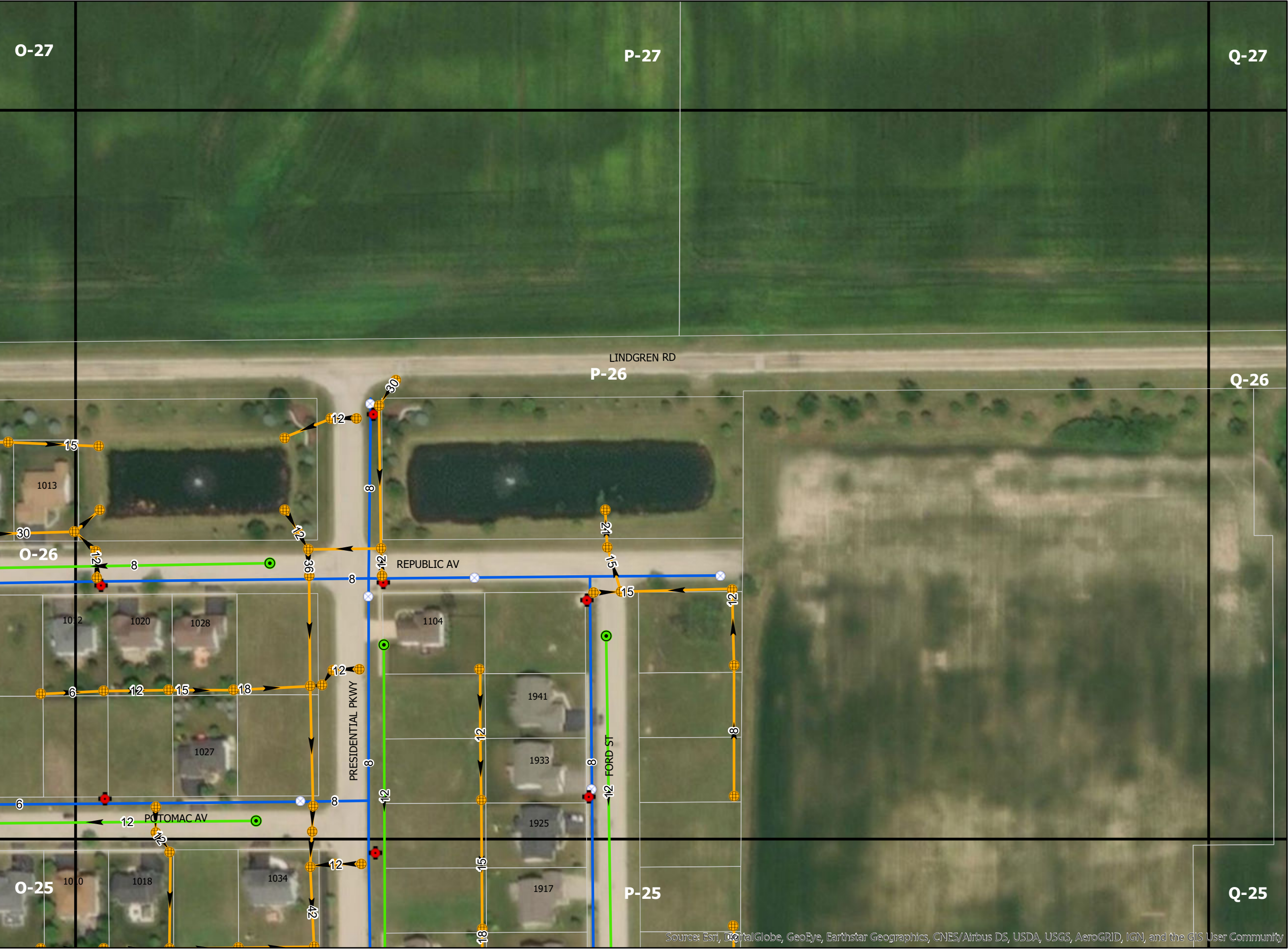
Water System

- ▲ Water Reducer
- ✚ Hydrant
- ⊗ Water Valve
- Water Line

Base Map

- Address
- Property Parcel
- Roads
- Tiles





Collection System

- Cleanout
- Drop MH
- Sanitary MH
- Sanitary Service
- Sanitary Main

Storm Sewer

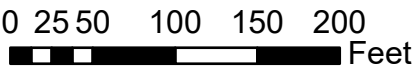
- Storm Structure
- Storm Line


Water System

- Water Reducer
- Hydrant
- Water Valve
- Water Line

Base Map

- Address
- Property Parcel
- Roads
- Tiles





Collection System

- Cleanout
- Drop MH
- Sanitary MH
- Sanitary Service
- Sanitary Main

Storm Sewer

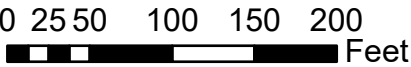

- Storm Structure
- Storm Line


Water System

- Water Reducer
- Hydrant
- Water Valve
- Water Line

Base Map

- Address
- Property Parcel
- Roads
- Tiles





Collection System

- Cleanout
- Drop MH
- Sanitary MH
- Sanitary Service
- Sanitary Main

Storm Sewer

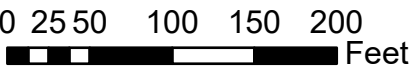

- Storm Structure
- Storm Line


Water System

- Water Reducer
- Hydrant
- Water Valve
- Water Line

Base Map

- Address
- Property Parcel
- Roads
- Tiles





Collection System

- Cleanout
- Drop MH
- Sanitary MH
- Sanitary Service
- Sanitary Main

Storm Sewer

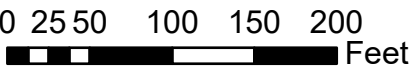
- Storm Structure
- Storm Line


Water System

- Water Reducer
- Hydrant
- Water Valve
- Water Line

Base Map

- Address
- Property Parcel
- Roads
- Tiles





Collection System

- Cleanout
- Drop MH
- Sanitary MH
- Sanitary Service
- Sanitary Main

Storm Sewer

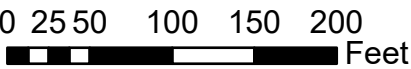
- Storm Structure
- Storm Line

Water System

- Water Reducer
- Hydrant
- Water Valve
- Water Line

Base Map

- Address
- Property Parcel
- Roads
- Tiles





Collection System

- Cleanout
- Drop MH
- Sanitary MH
- Sanitary Service
- Sanitary Main

Storm Sewer

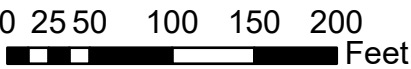

- Storm Structure
- Storm Line

Water System

- Water Reducer
- Hydrant
- Water Valve
- Water Line

Base Map

- Address
- Property Parcel
- Roads
- Tiles





Collection System

- Cleanout
- Drop MH
- Sanitary MH
- Sanitary Service
- Sanitary Main

Storm Sewer

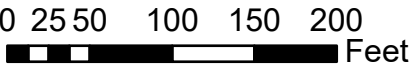

- Storm Structure
- Storm Line

Water System

- Water Reducer
- Hydrant
- Water Valve
- Water Line

Base Map

- Address
- Property Parcel
- Roads
- Tiles





Collection System

- ★ Cleanout
- ▲ Drop MH
- Sanitary MH
- Sanitary Service
- Sanitary Main

Storm Sewer

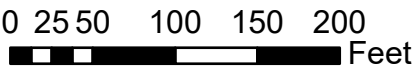

- Storm Structure
- Storm Line


Water System

- ▲ Water Reducer
- ✚ Hydrant
- ⊗ Water Valve
- Water Line

Base Map

- Address
- Property Parcel
- Roads
- ▭ Tiles





Collection System

- ★ Cleanout
- ▲ Drop MH
- Sanitary MH
- Sanitary Service
- Sanitary Main

Storm Sewer

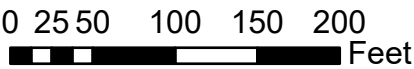
- Storm Structure
- Storm Line

Water System

- ▲ Water Reducer
- ✚ Hydrant
- ⊗ Water Valve
- Water Line

Base Map

- Address
- Property Parcel
- Roads
- Tiles





## Collection System

- ★ Cleanout
- ▲ Drop MH
- Sanitary MH
- Sanitary Service
- Sanitary Main

## Storm Sewer


- Storm Structure
- Storm Line

## Water System

- ▲ Water Reducer
- ✚ Hydrant
- ⊗ Water Valve
- Water Line

## Base Map

- Address
- Property Parcel
- Roads
- Tiles



0 25 50 100 150 200 Feet

Page Number: P-35



Source: Esri, DigitalGlobe, GeoEye, Earthstar Geographics, CNES/Airbus DS, USDA, USGS, AeroGRID, IGN, and the GIS User Community



Collection System

- Cleanout
- Drop MH
- Sanitary MH
- Sanitary Service
- Sanitary Main

Storm Sewer

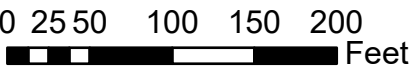

- Storm Structure
- Storm Line

Water System


- Water Reducer
- Hydrant
- Water Valve
- Water Line

Base Map

- Address
- Property Parcel
- Roads
- Tiles



Source: Esri, DigitalGlobe, GeoEye, Earthstar Geographics, CNES/Airbus DS, USDA, USGS, AeroGRID, IGN, and the GIS User Community



Collection System

- ★ Cleanout
- ▲ Drop MH
- Sanitary MH
- Sanitary Service
- Sanitary Main

Storm Sewer

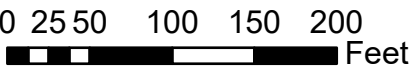

- Storm Structure
- Storm Line

Water System

- ▲ Water Reducer
- ✚ Hydrant
- ⊗ Water Valve
- Water Line

Base Map

- Address
- Property Parcel
- Roads
- Tiles





Collection System

- ★ Cleanout
- ▲ Drop MH
- Sanitary MH
- Sanitary Service
- Sanitary Main

Storm Sewer

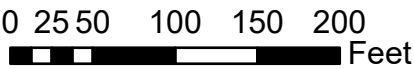
- Storm Structure
- Storm Line

Water System

- ▲ Water Reducer
- ✚ Hydrant
- ⊗ Water Valve
- Water Line

Base Map

- Address
- Property Parcel
- Roads
- Tiles





Collection System

- Cleanout
- Drop MH
- Sanitary MH
- Sanitary Service
- Sanitary Main

Storm Sewer

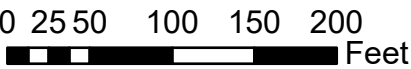

- Storm Structure
- Storm Line


Water System

- Water Reducer
- Hydrant
- Water Valve
- Water Line

Base Map

- Address
- Property Parcel
- Roads
- Tiles





Collection System

- Cleanout
- Drop MH
- Sanitary MH
- Sanitary Service
- Sanitary Main

Storm Sewer

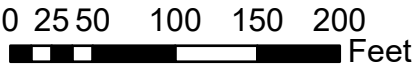

- Storm Structure
- Storm Line

Water System

- Water Reducer
- Hydrant
- Water Valve
- Water Line

Base Map

- Address
- Property Parcel
- Roads
- Tiles





Collection System

- Cleanout
- Drop MH
- Sanitary MH
- Sanitary Service
- Sanitary Main

Storm Sewer

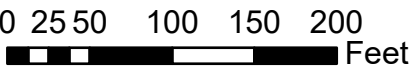

- Storm Structure
- Storm Line

Water System

- Water Reducer
- Hydrant
- Water Valve
- Water Line

Base Map

- Address
- Property Parcel
- Roads
- Tiles





Collection System

- Cleanout
- Drop MH
- Sanitary MH
- Sanitary Service
- Sanitary Main

Storm Sewer

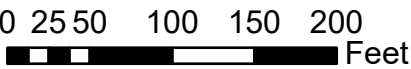

- Storm Structure
- Storm Line

Water System


- Water Reducer
- Hydrant
- Water Valve
- Water Line

Base Map

- Address
- Property Parcel
- Roads
- Tiles



Source: Esri, DigitalGlobe, GeoEye, Earthstar Geographics, CNES/Airbus DS, USDA, USGS, AeroGRID, IGN, and the GIS User Community



Collection System

- Cleanout
- Drop MH
- Sanitary MH
- Sanitary Service
- Sanitary Main

Storm Sewer

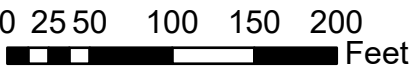

- Storm Structure
- Storm Line

Water System

- Water Reducer
- Hydrant
- Water Valve
- Water Line

Base Map

- Address
- Property Parcel
- Roads
- Tiles





Collection System

- Cleanout
- Drop MH
- Sanitary MH
- Sanitary Service
- Sanitary Main

Storm Sewer

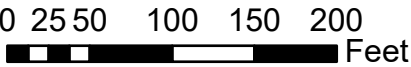

- Storm Structure
- Storm Line

Water System

- Water Reducer
- Hydrant
- Water Valve
- Water Line

Base Map

- Address
- Property Parcel
- Roads
- Tiles





Collection System

- Cleanout
- Drop MH
- Sanitary MH
- Sanitary Service
- Sanitary Main

Storm Sewer

- Storm Structure
- Storm Line

Water System

- Water Reducer
- Hydrant
- Water Valve
- Water Line

Base Map

- Address
- Property Parcel
- Roads
- Tiles



0 25 50 100 150 200 Feet



Collection System

- ★ Cleanout
- ▲ Drop MH
- Sanitary MH
- Sanitary Service
- Sanitary Main

Storm Sewer

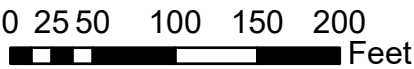

- Storm Structure
- Storm Line

Water System

- ▲ Water Reducer
- ✚ Hydrant
- ⊗ Water Valve
- Water Line

Base Map

- Address
- Property Parcel
- Roads
- Tiles





Collection System

- ★ Cleanout
- ▲ Drop MH
- Sanitary MH
- Sanitary Service
- Sanitary Main

Storm Sewer

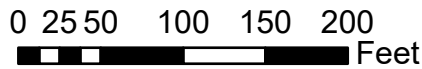
- Storm Structure
- Storm Line

Water System

- ▲ Water Reducer
- ✚ Hydrant
- ⊗ Water Valve
- Water Line

Base Map

- Address
- Property Parcel
- Roads
- Tiles





## Collection System

- ★ Cleanout
- ▲ Drop MH
- Sanitary MH
- Sanitary Service
- Sanitary Main

## Storm Sewer


- Storm Structure
- Storm Line

## Water System

- ▲ Water Reducer
- ⛶ Hydrant
- ⊗ Water Valve
- Water Line

## Base Map

- Address
- Property Parcel
- Roads
- Tiles



0 25 50 100 150 200 Feet

Page Number: Q-35



Source: Esri, DigitalGlobe, GeoEye, Earthstar Geographics, CNES/Airbus DS, USDA, USGS, AeroGRID, IGN, and the GIS User Community



Collection System

- ★ Cleanout
- ▲ Drop MH
- Sanitary MH
- Sanitary Service
- Sanitary Main

Storm Sewer


- Storm Structure
- Storm Line

Water System

- ▲ Water Reducer
- ✚ Hydrant
- ⊗ Water Valve
- Water Line

Base Map

- Address
- Property Parcel
- Roads
- ▭ Tiles



0 25 50 100 150 200 Feet



Collection System

- ★ Cleanout
- ▲ Drop MH
- Sanitary MH
- Sanitary Service
- Sanitary Main

Storm Sewer

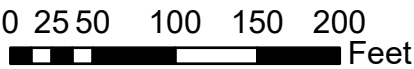
- Storm Structure
- Storm Line


Water System

- ▲ Water Reducer
- ✚ Hydrant
- ⊗ Water Valve
- Water Line

Base Map

- Address
- Property Parcel
- Roads
- Tiles





Collection System

- Cleanout
- Drop MH
- Sanitary MH
- Sanitary Service
- Sanitary Main

Storm Sewer

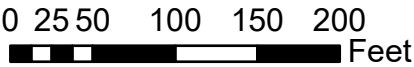

- Storm Structure
- Storm Line

Water System

- Water Reducer
- Hydrant
- Water Valve
- Water Line

Base Map

- Address
- Property Parcel
- Roads
- Tiles





Collection System

- Cleanout
- Drop MH
- Sanitary MH
- Sanitary Service
- Sanitary Main

Storm Sewer

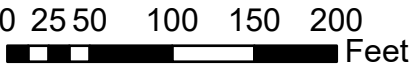

- Storm Structure
- Storm Line

Water System

- Water Reducer
- Hydrant
- Water Valve
- Water Line

Base Map

- Address
- Property Parcel
- Roads
- Tiles





Collection System

- Cleanout
- Drop MH
- Sanitary MH
- Sanitary Service
- Sanitary Main

Storm Sewer

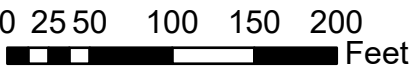

- Storm Structure
- Storm Line

Water System

- Water Reducer
- Hydrant
- Water Valve
- Water Line

Base Map

- Address
- Property Parcel
- Roads
- Tiles



Source: Esri, DigitalGlobe, GeoEye, Earthstar Geographics, CNES/Airbus DS, USDA, USGS, AeroGRID, IGN, and the GIS User Community



Collection System

- Cleanout
- Drop MH
- Sanitary MH
- Sanitary Service
- Sanitary Main

Storm Sewer

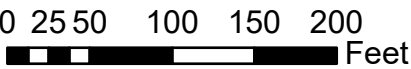

- Storm Structure
- Storm Line


Water System

- Water Reducer
- Hydrant
- Water Valve
- Water Line

Base Map

- Address
- Property Parcel
- Roads
- Tiles





Collection System

- Cleanout
- Drop MH
- Sanitary MH
- Sanitary Service
- Sanitary Main

Storm Sewer

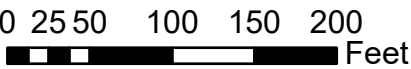

- Storm Structure
- Storm Line


Water System

- Water Reducer
- Hydrant
- Water Valve
- Water Line

Base Map

- Address
- Property Parcel
- Roads
- Tiles





Collection System

- Cleanout
- Drop MH
- Sanitary MH
- Sanitary Service
- Sanitary Main

Storm Sewer

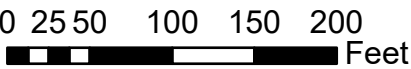

- Storm Structure
- Storm Line

Water System

- Water Reducer
- Hydrant
- Water Valve
- Water Line

Base Map

- Address
- Property Parcel
- Roads
- Tiles





Collection System

- Cleanout
- Drop MH
- Sanitary MH
- Sanitary Service
- Sanitary Main

Storm Sewer

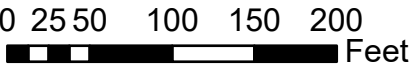

- Storm Structure
- Storm Line

Water System

- Water Reducer
- Hydrant
- Water Valve
- Water Line

Base Map

- Address
- Property Parcel
- Roads
- Tiles





Collection System

- ★ Cleanout
- ▲ Drop MH
- Sanitary MH
- Sanitary Service
- Sanitary Main

Storm Sewer

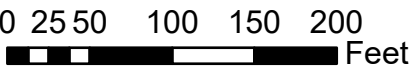

- Storm Structure
- Storm Line

Water System

- ▲ Water Reducer
- ✚ Hydrant
- ⊗ Water Valve
- Water Line

Base Map

- Address
- Property Parcel
- Roads
- Tiles





### Collection System

- ★ Cleanout
- ▲ Drop MH
- Sanitary MH
- Sanitary Service
- Sanitary Main

### Storm Sewer

- Storm Structure
- Storm Line

### Water System

- ▲ Water Reducer
- ✚ Hydrant
- ⊗ Water Valve
- Water Line

### Base Map

- Address
- Property Parcel
- Roads
- Tiles



0 25 50 100 150 200 Feet



### Collection System

- ★ Cleanout
- ▲ Drop MH
- Sanitary MH
- Sanitary Service
- Sanitary Main

### Storm Sewer


- Storm Structure
- Storm Line

### Water System


- ▲ Water Reducer
- ✚ Hydrant
- ⊗ Water Valve
- Water Line

### Base Map

- Address
- Property Parcel
- Roads
- Tiles



0 25 50 100 150 200 Feet



Collection System

- Cleanout
- Drop MH
- Sanitary MH
- Sanitary Service
- Sanitary Main

Storm Sewer

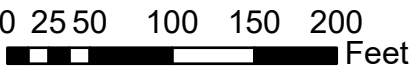

- Storm Structure
- Storm Line

Water System

- Water Reducer
- Hydrant
- Water Valve
- Water Line

Base Map

- Address
- Property Parcel
- Roads
- Tiles





Collection System

- Cleanout
- Drop MH
- Sanitary MH
- Sanitary Service
- Sanitary Main

Storm Sewer

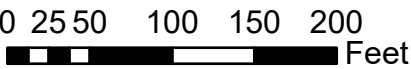

- Storm Structure
- Storm Line

Water System

- Water Reducer
- Hydrant
- Water Valve
- Water Line

Base Map

- Address
- Property Parcel
- Roads
- Tiles



Source: Esri, DigitalGlobe, GeoEye, Earthstar Geographics, CNES/Airbus DS, USDA, USGS, AeroGRID, IGN, and the GIS User Community



Collection System

- Cleanout
- Drop MH
- Sanitary MH
- Sanitary Service
- Sanitary Main

Storm Sewer

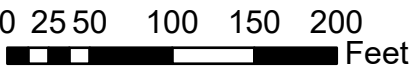

- Storm Structure
- Storm Line

Water System

- Water Reducer
- Hydrant
- Water Valve
- Water Line

Base Map

- Address
- Property Parcel
- Roads
- Tiles





Collection System

- Cleanout
- Drop MH
- Sanitary MH
- Sanitary Service
- Sanitary Main

Storm Sewer

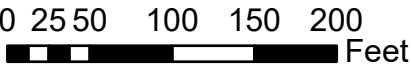
- Storm Structure
- Storm Line


Water System

- Water Reducer
- Hydrant
- Water Valve
- Water Line

Base Map

- Address
- Property Parcel
- Roads
- Tiles





Collection System

- Cleanout
- Drop MH
- Sanitary MH
- Sanitary Service
- Sanitary Main

Storm Sewer

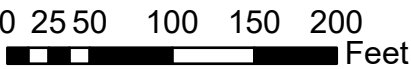
- Storm Structure
- Storm Line

Water System

- Water Reducer
- Hydrant
- Water Valve
- Water Line

Base Map

- Address
- Property Parcel
- Roads
- Tiles





Collection System

- Cleanout
- Drop MH
- Sanitary MH
- Sanitary Service
- Sanitary Main

Storm Sewer

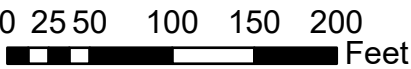

- Storm Structure
- Storm Line

Water System

- Water Reducer
- Hydrant
- Water Valve
- Water Line

Base Map

- Address
- Property Parcel
- Roads
- Tiles





Collection System

- Cleanout
- Drop MH
- Sanitary MH
- Sanitary Service
- Sanitary Main

Storm Sewer

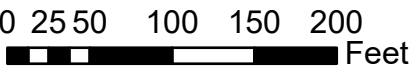

- Storm Structure
- Storm Line


Water System

- Water Reducer
- Hydrant
- Water Valve
- Water Line

Base Map

- Address
- Property Parcel
- Roads
- Tiles





Collection System

- Cleanout
- Drop MH
- Sanitary MH
- Sanitary Service
- Sanitary Main

Storm Sewer

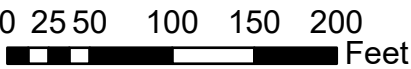

- Storm Structure
- Storm Line

Water System

- Water Reducer
- Hydrant
- Water Valve
- Water Line

Base Map

- Address
- Property Parcel
- Roads
- Tiles





Collection System

- ★ Cleanout
- ▲ Drop MH
- Sanitary MH
- Sanitary Service
- Sanitary Main

Storm Sewer

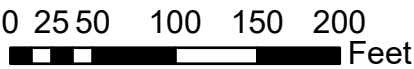
- Storm Structure
- Storm Line

Water System

- ▲ Water Reducer
- ✚ Hydrant
- ⊗ Water Valve
- Water Line

Base Map

- Address
- Property Parcel
- Roads
- Tiles





Collection System

- Cleanout
- Drop MH
- Sanitary MH
- Sanitary Service
- Sanitary Main

Storm Sewer

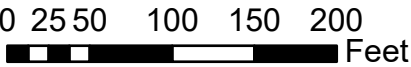

- Storm Structure
- Storm Line

Water System

- Water Reducer
- Hydrant
- Water Valve
- Water Line

Base Map

- Address
- Property Parcel
- Roads
- Tiles





Collection System

- Cleanout
- Drop MH
- Sanitary MH
- Sanitary Service
- Sanitary Main

Storm Sewer

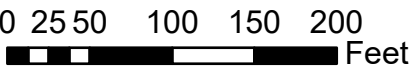

- Storm Structure
- Storm Line


Water System

- Water Reducer
- Hydrant
- Water Valve
- Water Line

Base Map

- Address
- Property Parcel
- Roads
- Tiles





Collection System

- Cleanout
- Drop MH
- Sanitary MH
- Sanitary Service
- Sanitary Main

Storm Sewer

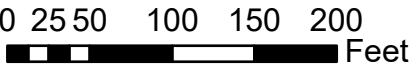

- Storm Structure
- Storm Line


Water System

- Water Reducer
- Hydrant
- Water Valve
- Water Line

Base Map

- Address
- Property Parcel
- Roads
- Tiles





Collection System

- Cleanout
- Drop MH
- Sanitary MH
- Sanitary Service
- Sanitary Main

Storm Sewer

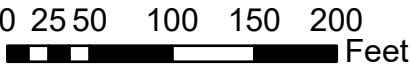

- Storm Structure
- Storm Line


Water System

- Water Reducer
- Hydrant
- Water Valve
- Water Line

Base Map

- Address
- Property Parcel
- Roads
- Tiles





Collection System

- Cleanout
- Drop MH
- Sanitary MH
- Sanitary Service
- Sanitary Main

Storm Sewer

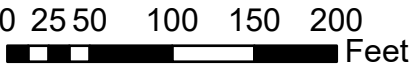

- Storm Structure
- Storm Line


Water System

- Water Reducer
- Hydrant
- Water Valve
- Water Line

Base Map

- Address
- Property Parcel
- Roads
- Tiles





Collection System

- Cleanout
- Drop MH
- Sanitary MH
- Sanitary Service
- Sanitary Main

Storm Sewer

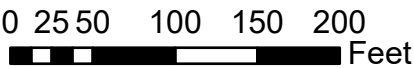

- Storm Structure
- Storm Line

Water System

- Water Reducer
- Hydrant
- Water Valve
- Water Line

Base Map

- Address
- Property Parcel
- Roads
- Tiles





## Collection System

- ★ Cleanout
- ▲ Drop MH
- Sanitary MH
- Sanitary Service
- Sanitary Main

## Storm Sewer


- Storm Structure
- Storm Line

## Water System

- ▲ Water Reducer
- ✚ Hydrant
- ⊗ Water Valve
- Water Line

## Base Map

- Address
- Property Parcel
- Roads
- Tiles




0 25 50 100 150 200 Feet

Page Number: T-31



Source: Esri, DigitalGlobe, GeoEye, Earthstar Geographics, CNES/Airbus DS, USDA, USGS, AeroGRID, IGN, and the GIS User Community



Collection System

- Cleanout
- Drop MH
- Sanitary MH
- Sanitary Service
- Sanitary Main

Storm Sewer

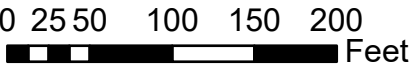

- Storm Structure
- Storm Line


Water System

- Water Reducer
- Hydrant
- Water Valve
- Water Line

Base Map

- Address
- Property Parcel
- Roads
- Tiles





Collection System

- Cleanout
- Drop MH
- Sanitary MH
- Sanitary Service
- Sanitary Main

Storm Sewer

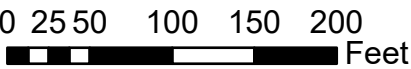

- Storm Structure
- Storm Line

Water System

- Water Reducer
- Hydrant
- Water Valve
- Water Line

Base Map

- Address
- Property Parcel
- Roads
- Tiles





Collection System

- Cleanout
- Drop MH
- Sanitary MH
- Sanitary Service
- Sanitary Main

Storm Sewer

- Storm Structure
- Storm Line

Water System

- Water Reducer
- Hydrant
- Water Valve
- Water Line

Base Map

- Address
- Property Parcel
- Roads
- Tiles

